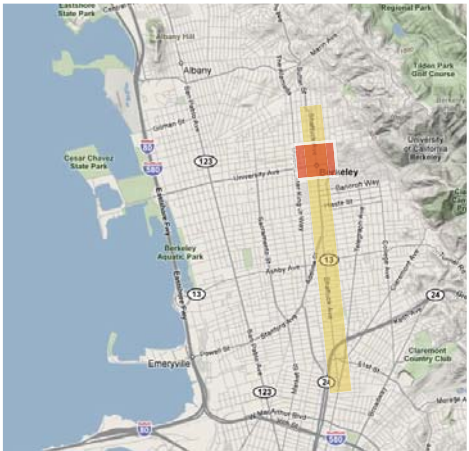


Boulevard Study

Shattuck Ave., Berkeley CA

Prepared by: E. Beasley, M. Descouteaux, & S. Hrdlicka



Running north-south through central Berkeley, Shattuck avenue consists of two-lane residential portions at its ends. As it approaches the University of California campus, it widens to become a six, and occasionally seven lane street, lined by a variety of mixed-use developments.

The intersection of Shattuck and Hearst is indicated to the left in dark orange and featured in the plan and section views.

Shattuck becomes increasingly pedestrian friendly as it moves south from where it intersects with Hearst, particularly surrounding the BART metro station.



Photo by David Ing

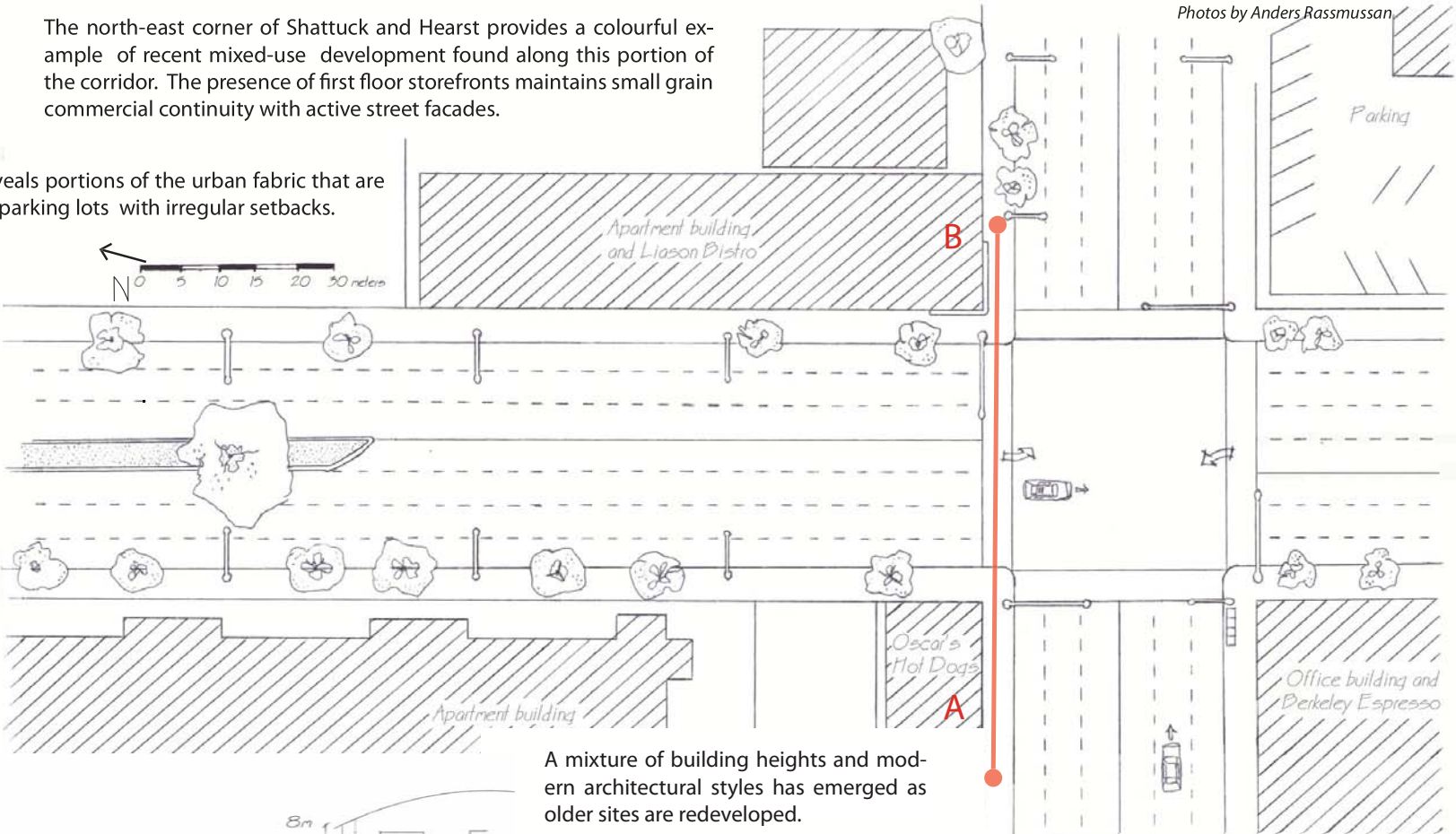


The north-east corner of Shattuck and Hearst provides a colourful example of recent mixed-use development found along this portion of the corridor. The presence of first floor storefronts maintains small grain commercial continuity with active street facades.



Photos by Anders Rassmussen

A plan view reveals portions of the urban fabric that are interrupted by parking lots with irregular setbacks.



A mixture of building heights and modern architectural styles has emerged as older sites are redeveloped.

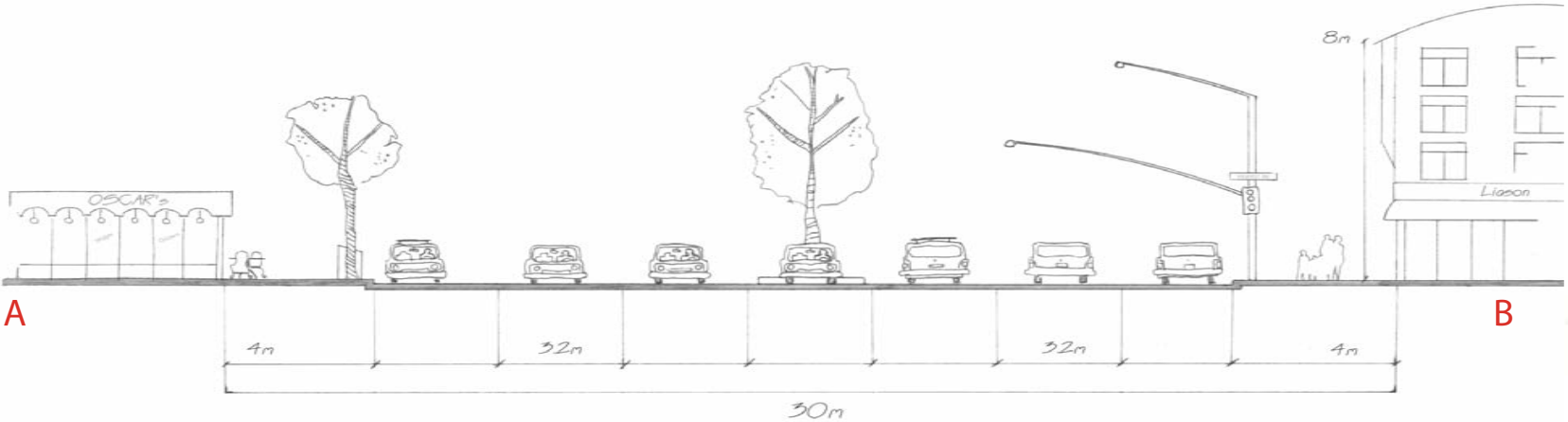


Photo by Daniel, www.mouthfulsfood.com



Photo by Arnirvan, www.flickr.com